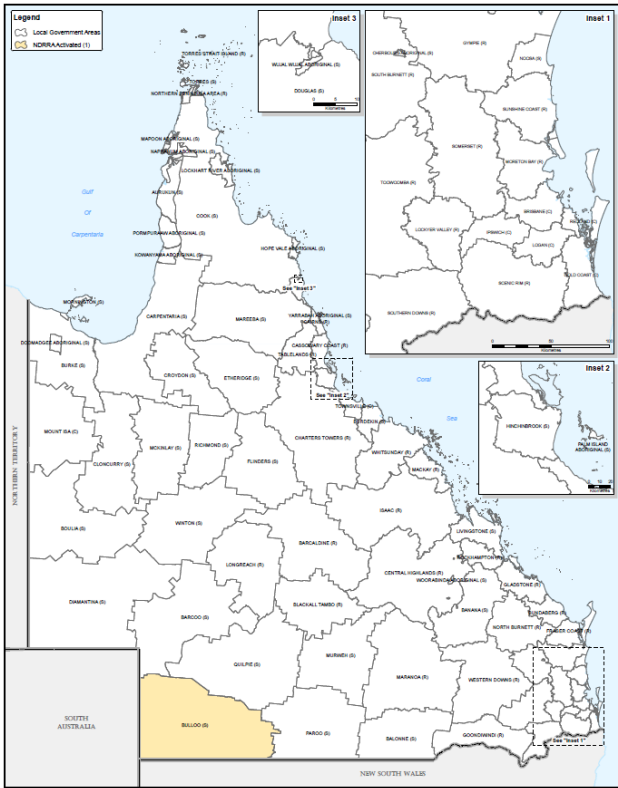


## Disaster Event – South West Queensland Floods, 7 – 9 May 2016



### Event and Timing –

A trough brought heavy rainfall and flooding to the south west area between 7 to 9 May 2016.

### Assistance Activated –

The Minister for Police, Fire and Emergency Services, The Honourable Bill Byrne MP activated the Commonwealth/State Natural Disaster Relief and Recovery Arrangements (NDRRA).

### NDRRA Relief Measures Activated –

- Counter Disaster Operations
- Restoration of Essential Public Assets

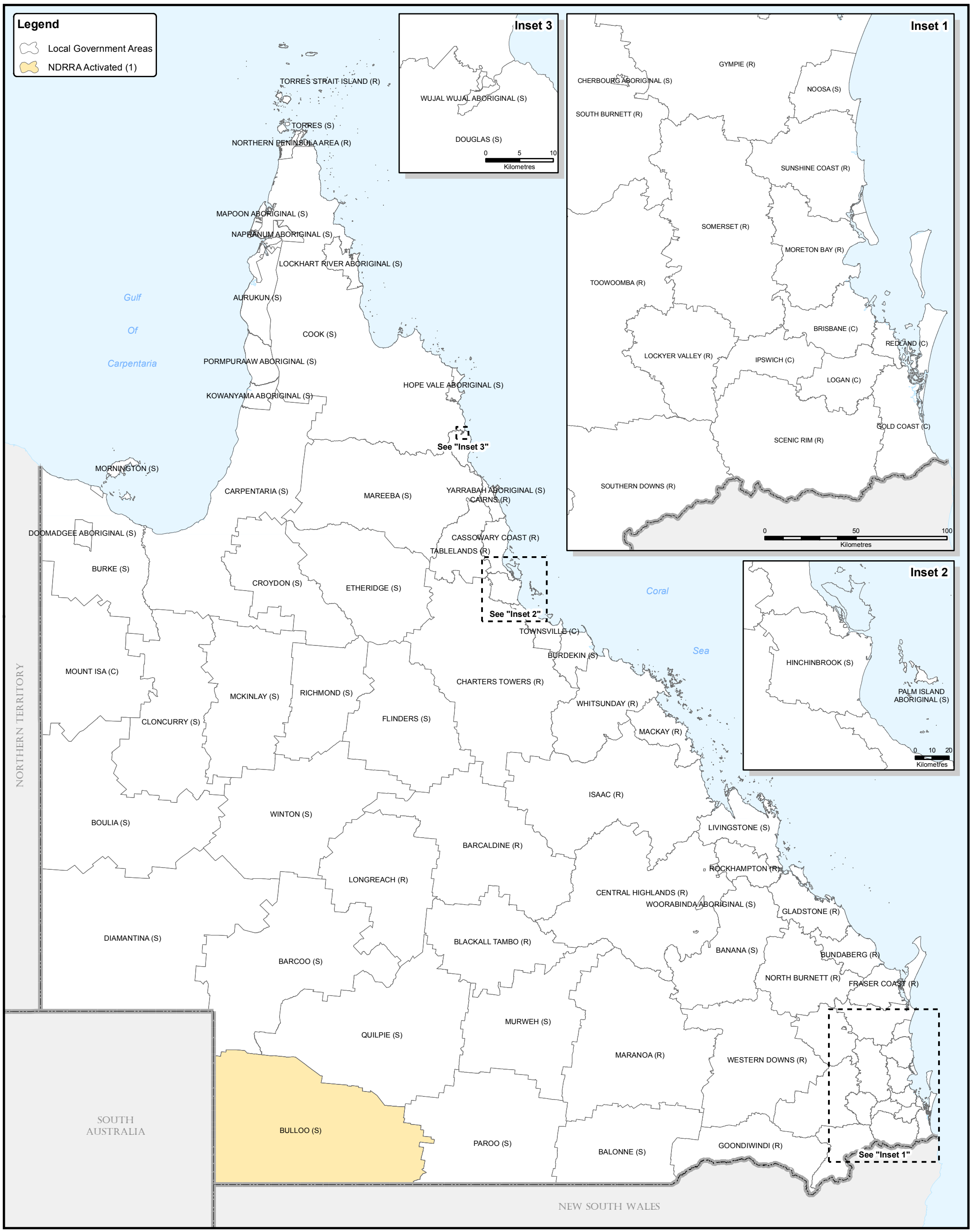
Area formally defined (by the Minister for Police, Fire and Emergency Services) for receipt of NDRRA Relief measures –

*“Communities within Bulloo shire affected by heavy rainfall and flooding, 7-9 May 2016”*

LGA	Counter Disaster Operations	Restoration of Essential Public Assets
Bulloo Shire Council	✓ activated 04/06/2016	✓ activated 04/06/2016

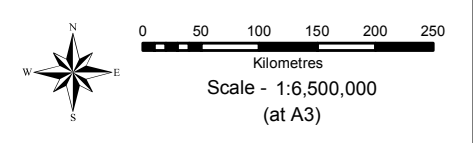
**Legend**

- Local Government Areas
- NDRRA Activated (1)



Queensland Reconstruction Authority  
 1800 110 841  
 www.qldreconstruction.org.au

**NDRRA Activations as at 7/06/2016**  
**South West Queensland Floods**  
**7 - 9 May 2016**



**Disclaimer**  
 This map has been prepared for QFES. Other users must satisfy themselves that it is accurate and suitable for their purposes. The Queensland Reconstruction Authority does not accept responsibility for any loss or damage that may arise from the use of or reliance on this map.

